



QUEEN STREET



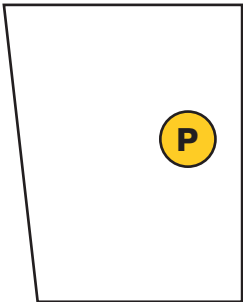
← RICHMOND STREET




YORK STREET
▲





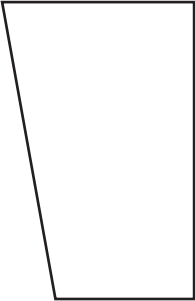
ADELAIDE STREET →



BAY STREET



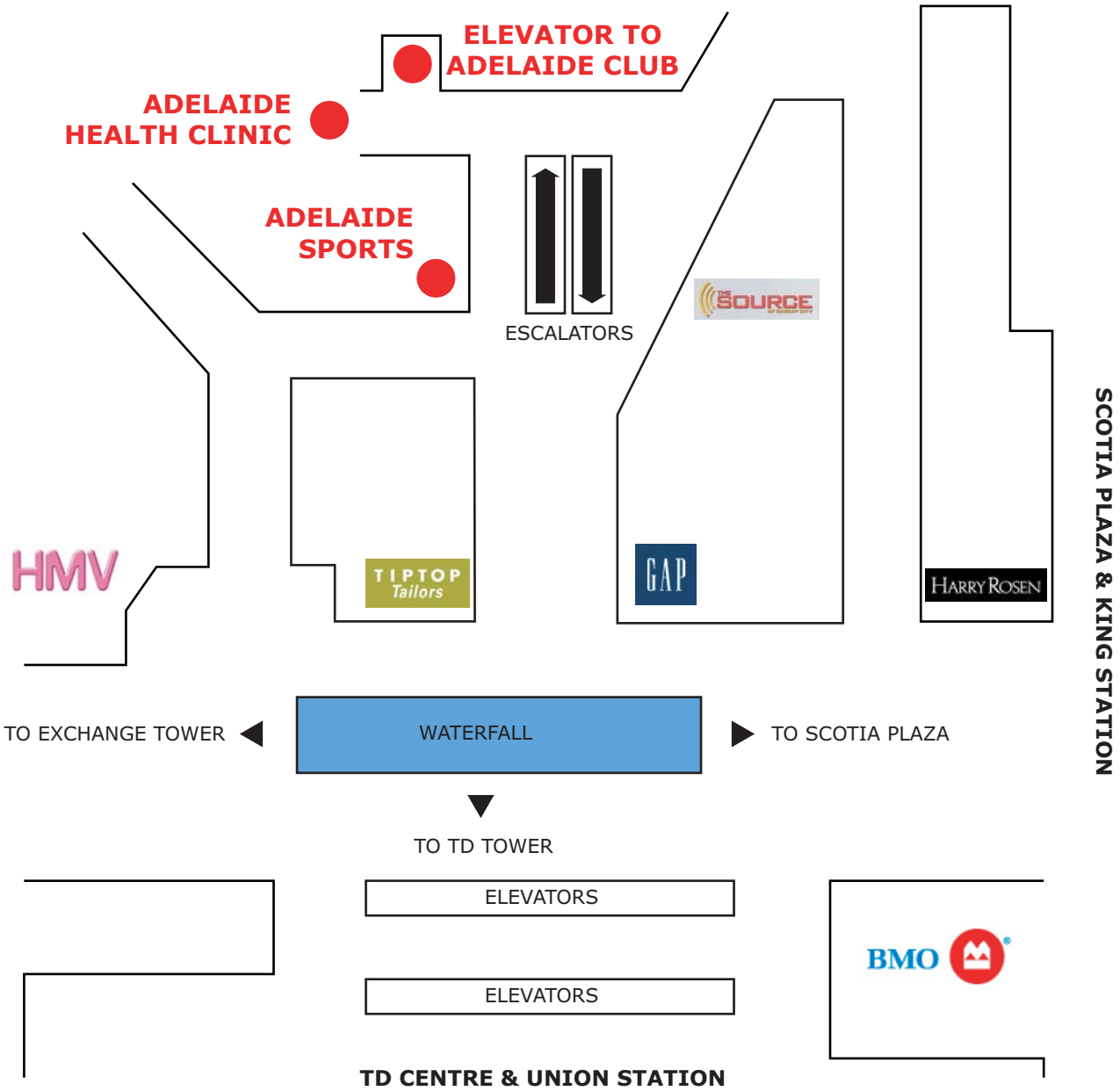
KING STREET



FIRST CANADIAN PLACE CONCOURSE LEVEL

(one below street level)

ADELAIDE STREET ENTRANCE



HOW TO GET HERE?

We are located in First Canadian Place (the BMO tower which is the tallest office building in Toronto) conveniently located in the heart of the financial district, off of Adelaide Street, in between York and Bay street (see map). Within First Canadian Place, we are located on the concourse level (one below street level) just off of the escalators from the Adelaide Street entrance, tucked behind the Adelaide Club Sports store, right beside the elevator leading to the Adelaide Club entrance.

BY CAR

First Canadian Place is accessible by car along Bay, King, Adelaide and York streets. (Note that York street is one-way northbound and Adelaide Street is one-way eastbound.) Parking is available in First Canadian Place with entrances on both York and Adelaide Street.

PARKING RATES ARE AS FOLLOWS:

MONDAY TO FRIDAY \$5.00 for the first half-hour or less with a maximum daily rate of \$25.00 from 5.00 a.m. to 6.30 p.m.

SATURDAY/SUNDAY AND HOLIDAYS \$2.00 for the first half-hour or less with a maximum daily rate of \$7.00 from 5.00 a.m. to 6.30 p.m.

ANY EVENINGS \$2.00 for the first half-hour or less with a maximum evening rate of \$7.00 from 5:00 p.m. to 5:00 a.m. 365 days a year.

There are many other parking options available with various rates if you would prefer to park in a different location.

BY SUBWAY OR STREETCAR

First Canadian Place is accessible from St. Andrew, King, and Union Stations. You can also get here by the King Street car or Adelaide Bus. To get here from the street above ground, make your way to The Adelaide Street entrance in between York and Bay street. Otherwise, travel underground through the PATH system.

BY THE UNDERGROUND PATH SYSTEM

The PATH is one of the world's largest pedestrian tunnel systems, winding under more than 50 downtown buildings and connecting to TTC subway stations, Go Transit and Via Rail. Follow the directory maps located throughout the network or look to the overhead signs to reach First Canadian Place (see PATH map)

FROM ST. ANDREW STATION: Take the East exit through the Sun Life Tower, and keep walking East until you reach First Canadian Place.

FROM KING STATION: North exit: go through MetLife Place, through the food court into Scotia Plaza. Continue to walk west through Scotia Plaza until you reach First Canadian Place

South exit: Upon entering Commerce Court, walk north until you reach Scotia Plaza. Then make a left (west) until you reach First Canadian Place.

FROM UNION STATION: Walk north through the Royal Bank Plaza, then through the Toronto Dominion Centre, until you reach First Canadian Place.